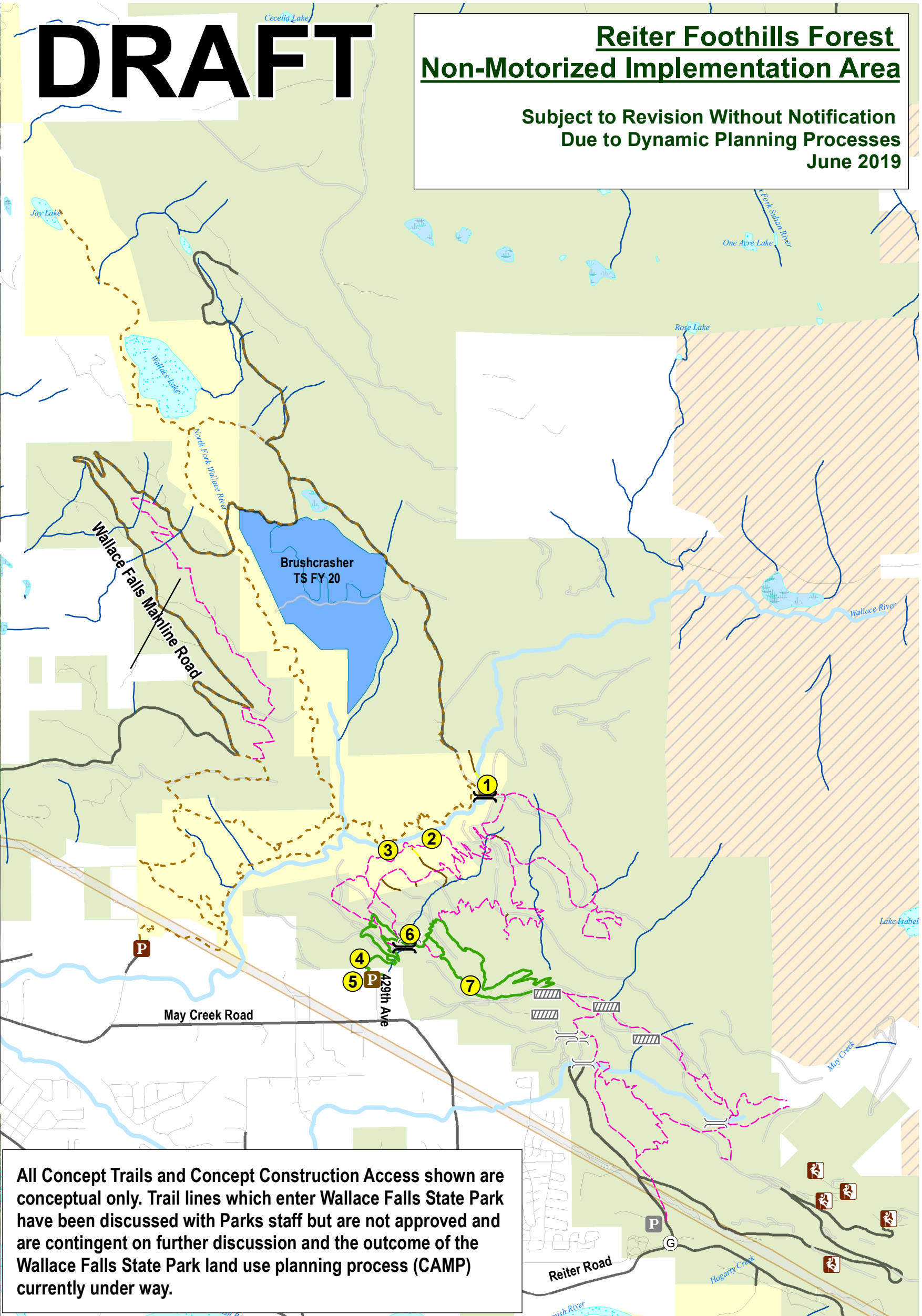





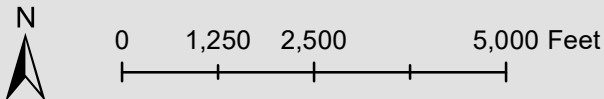
DRAFT

**Reiter Foothills Forest
Non-Motorized Implementation Area**

**Subject to Revision Without Notification
Due to Dynamic Planning Processes
June 2019**



- | | | | | | | | |
|--|-----------------------|--|----------------|--|-----------------------------|--|-------------------|
| | Possible Bridge Site | | Climbing | | Wallace Falls Trails | | Active Roads |
| | Possible Fish Culvert | | Gate | | Complete Trail: 3.6 miles | | Orphaned Roads |
| | Potential Trailhead | | Bridge | | Concept Construction Access | | DNR Managed Lands |
| | Trailhead | | Concept Trails | | Wilderness Areas | | State Park |



Map produced in 2019 by
Washington State
Department of Natural Resources,
Cascade District Recreation, bhal490

